ASSESSOR'S RECORD MAP

103-04
-06

SECTION 20, TOWNSHIP 13 SOUTH, RANGE 13 EAST

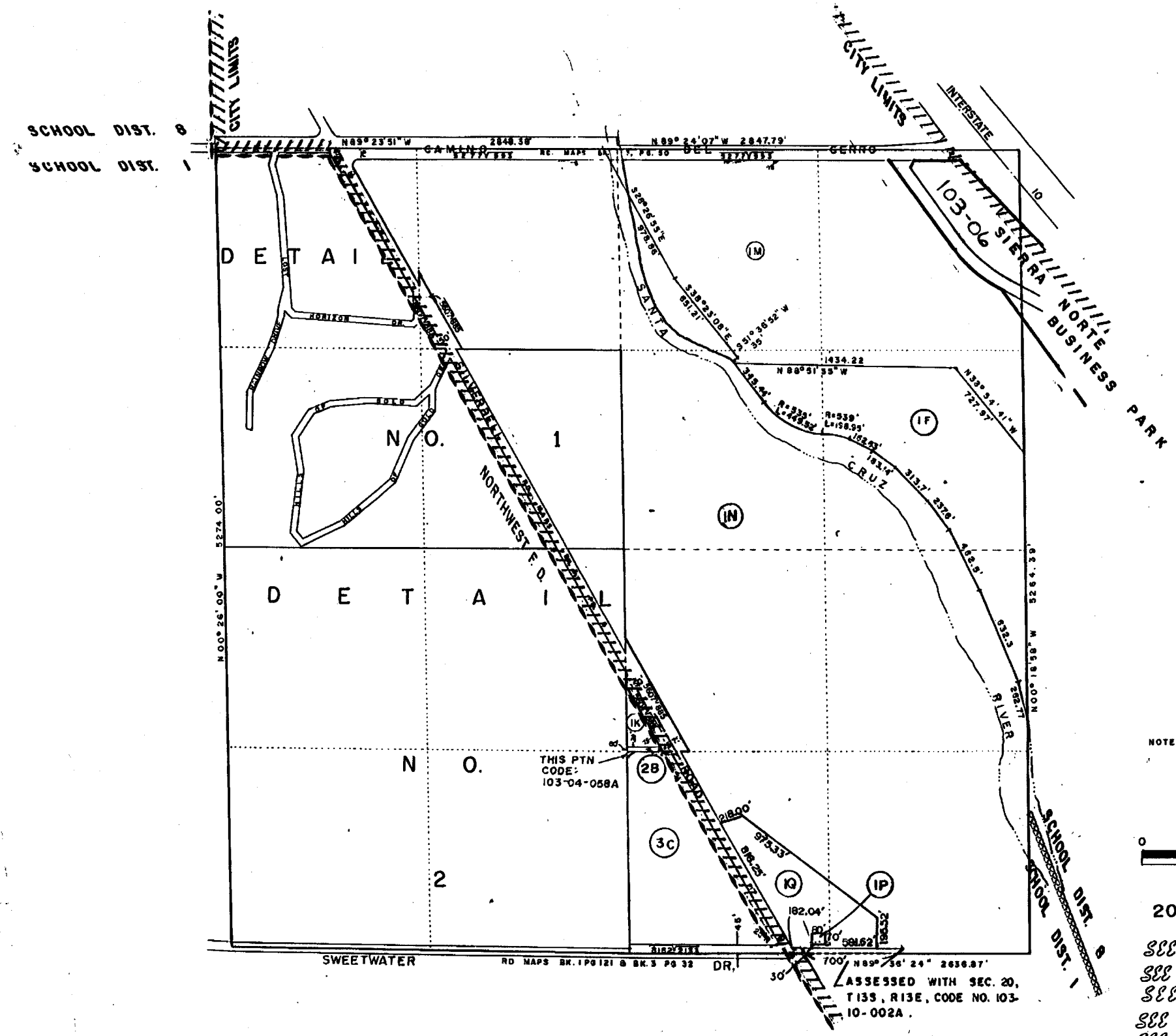

NOTE: Researched and Redrawn, W.E.C., 6-77

0 300 600 900 1200
FEET

2008-1

SEE BOOK 5 PAGE 20 R.S.
SEE BOOK 6 PAGE 66 R.S.
SEE BOOK 8 PAGE 71 R.S.
SEE BOOK 10 PAGE 77 R.S.
SEE BOOK 11 PAGE 86 R.S. 131320

SCANNED

ASSESSOR'S RECORD MAP

103-05
-06
-07
106-10

SECTION 21, TOWNSHIP 13 SOUTH, RANGE 13 EAST

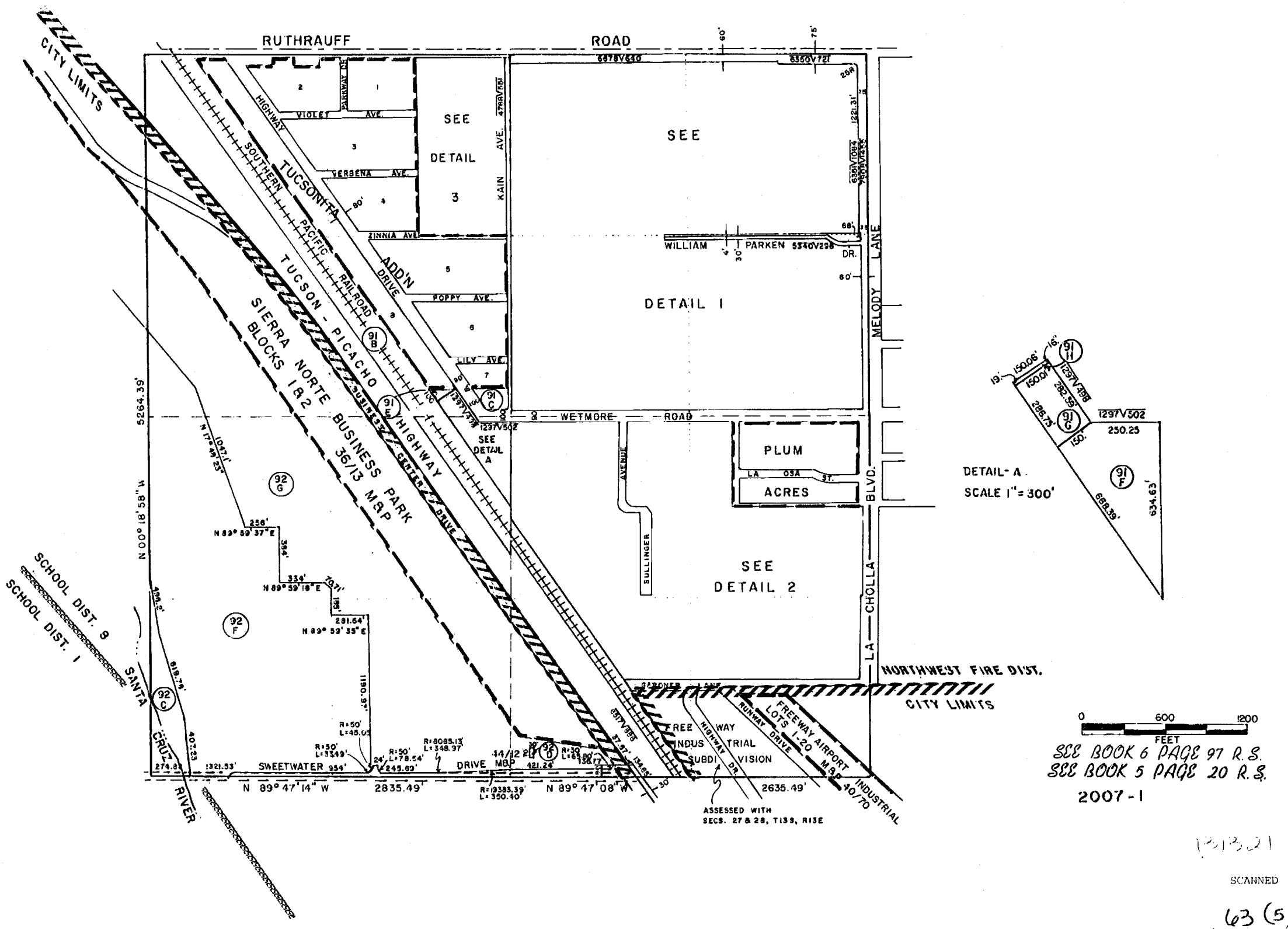

131321

SCANNED

63 (5)

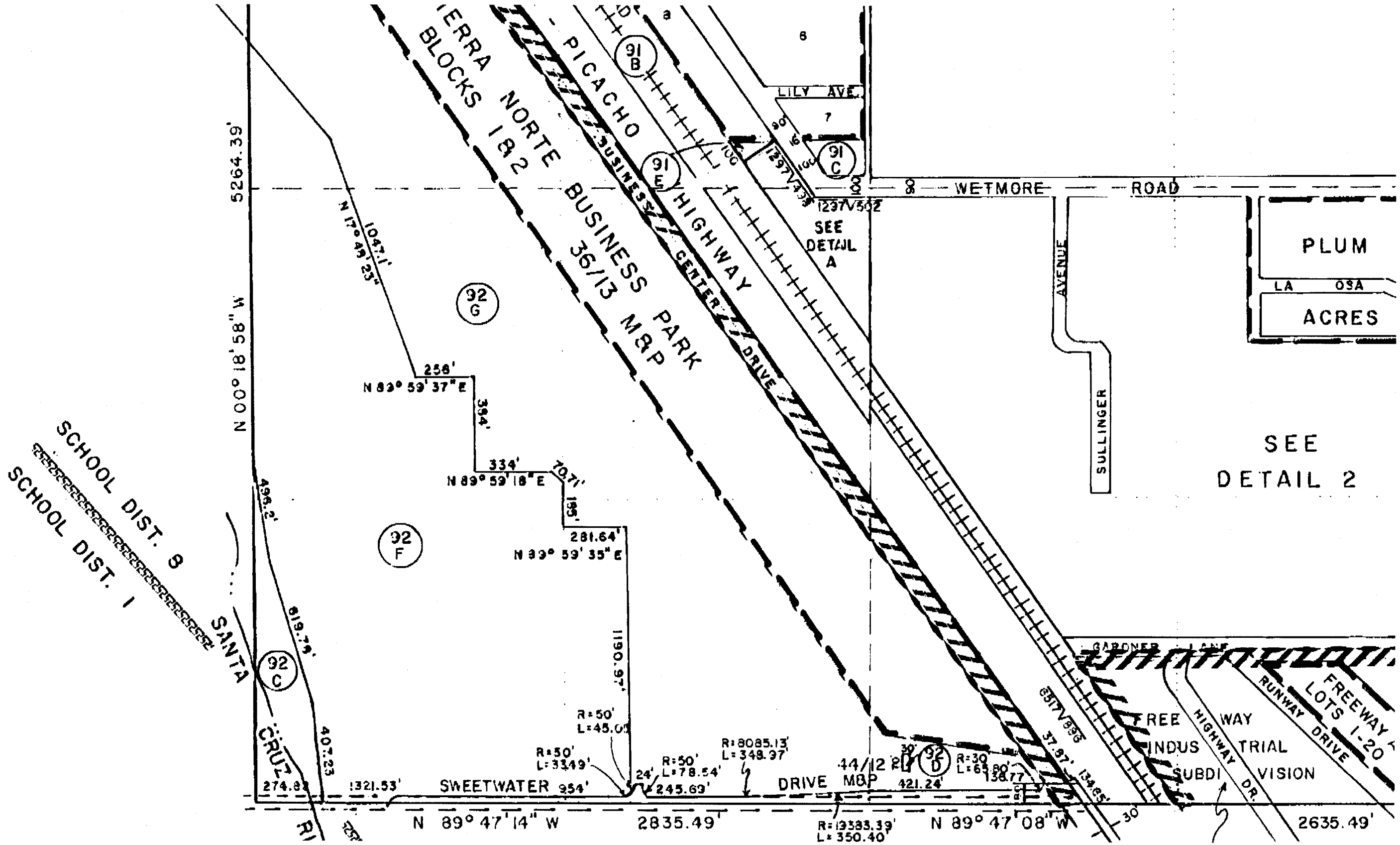
SCHOOL DIST. 8
SCHOOL DIST. 1
SANTA CRUZ RI
TERRA NORTE BUSINESS PARK
BLOCKS 1&2
36/13 M&P
PICACHO HIGHWAY
BUSINESS CENTER DRIVE
LILY AVE.
WETMORE ROAD
SEE DETAIL A
PLUM
LA OSA
ACRES
AVENUE
SULLINGER
SEE DETAIL 2
GARDNER LANE
FREE WAY INDUS TRIAL SUBDI VISION
HIGHWAY DR.
RUNWAY DRIVE
FREEWAY LOTS 1-20
SWEETWATER DRIVE
N 89° 47' 14" W
2835.49'
N 89° 47' 08" W
2635.49'
5264.39'
N 00° 18' 58" W
N 17° 48' 23"
1047.1'
N 89° 59' 37" E
N 89° 59' 18" E
N 89° 59' 35" E
R=50' L=45.05
R=50' L=33.49'
R=50' L=78.54'
R=8085.13' L=348.97'
R=19383.39' L=350.40'
R=30' L=65.80'
1297V502
1297V498
6517V896
44/12 2
92 G
92 F
92 C
92 D
91 B
91 E
91 C
1190.97'
1321.53'
954'
245.69'
421.24'
274.82
407.23
619.79'
496.2'
384'
334'
281.64'
70.71'
195'
258'
1297V498
6517V896
37.87'
134.65'
30'
24'

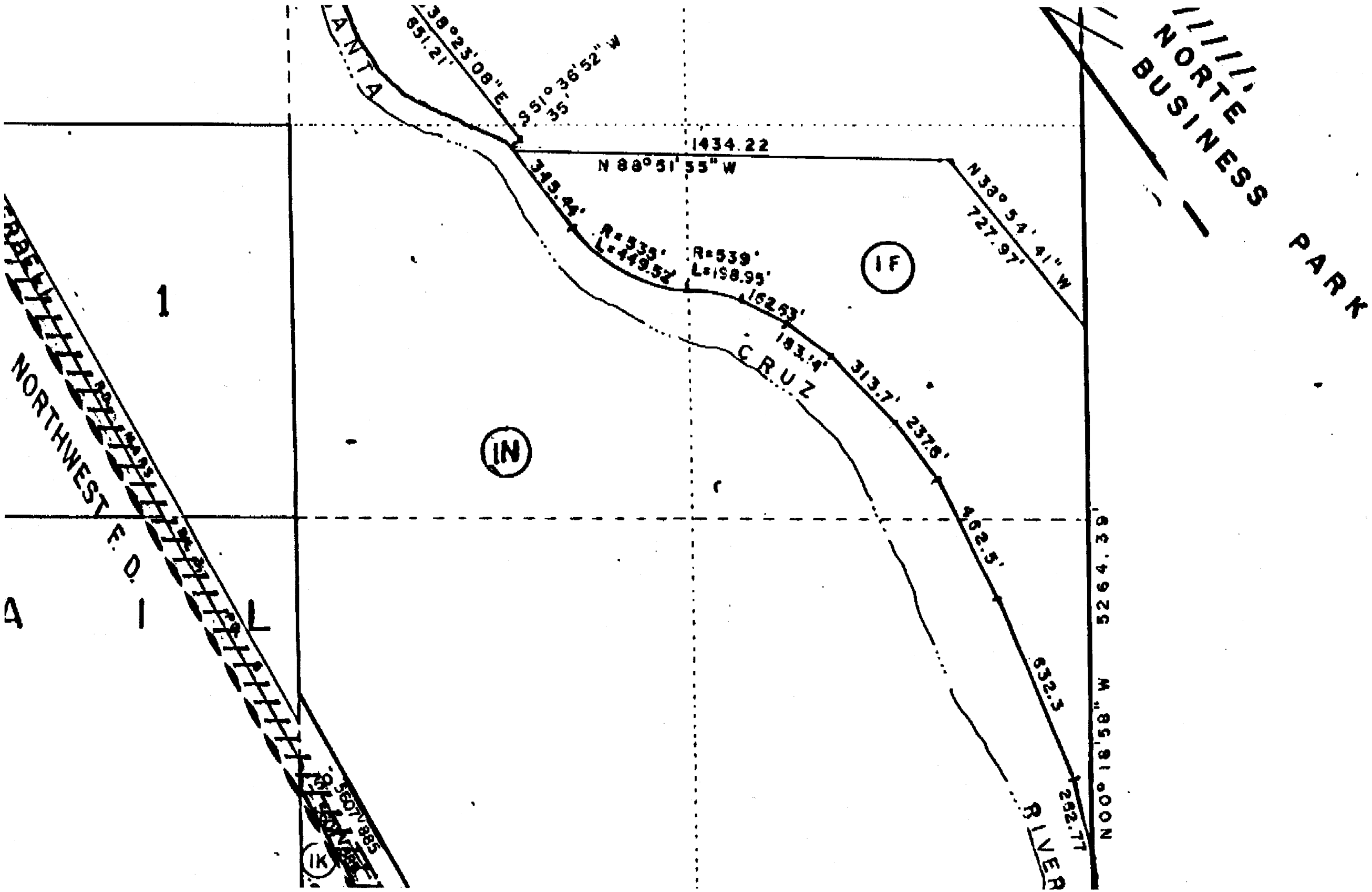
NORTE BUSINESS PARK
ANTA
38°23'08"E
651.21'
S51°36'52"W
35'
1434.22
N 88°51'55"W
N38°54'41"W
727.97'
345.44'
R=535'
L=449.52'
R=539'
L=198.95'
162.63'
183.14'
313.7'
237.6'
462.5'
632.3
262.77
N00°18'58"W 5264.39'
CRUZ
RIVER
IF
IN
IK
1
NORTHWEST F.D.
A I L
5607V885