










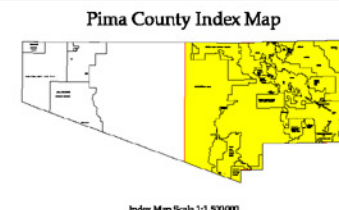


# Habitat Protection and Community Open Space Priorities

-  Highest Priority Private
  -  Secondary Priority Private
  -  Highest Priority State
  -  Secondary Priority State
  -  Existing Reserves
  -  Riparian Areas
  -  Major Streets
  -  Administrative Boundaries
  -  Subarea Boundaries
  -  Parcel Lines
-  Community Open Space Priorities
1. 36th and Kino
  2. 36th Street Parcels -Frick and Tucson West
  3. Camino de Oeste
  4. Canoa Ranch
  5. Catalina Conservation Easements
  6. Catalina State Park -Arizona Preserve Initiative
  7. Colossal Cave Expansion North and West
  8. Dos Picos
  9. Los Morteros
  10. Painted Hills
  11. Sweetwater Preserve
  12. Tortolita East Biological Corridor -Arizona Preserve Initiative
  13. Tortolita Mountain Park -Arizona Preserve Initiative
  14. Tortolita Mountain Park - Carpenter Ranch
  15. Trail's End -Arizona Preserve Initiative
  16. Robles Pass -Arizona Preserve Initiative



The information depicted on this display is the result of digital analyses performed on a variety of databases provided and maintained by several governmental agencies. The accuracy of the information presented is limited to the collective accuracy of these databases on the date of the analysis. The Pima County Department of Transportation Technical Services Division makes no claims regarding the accuracy of the information depicted herein.

This product is subject to the Department of Transportation Technical Services Division's Use Restriction Agreement.



PIMA COUNTY DEPARTMENT OF TRANSPORTATION  
**TECHNICAL SERVICES**

Pima County Technical Services  
201 North Elson Avenue - 9th Floor  
Tucson, Arizona 85701-1207  
(520)746-6670 • FAX:(520)796-3429  
<http://www.dts.pima.gov>

